

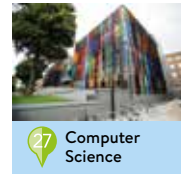




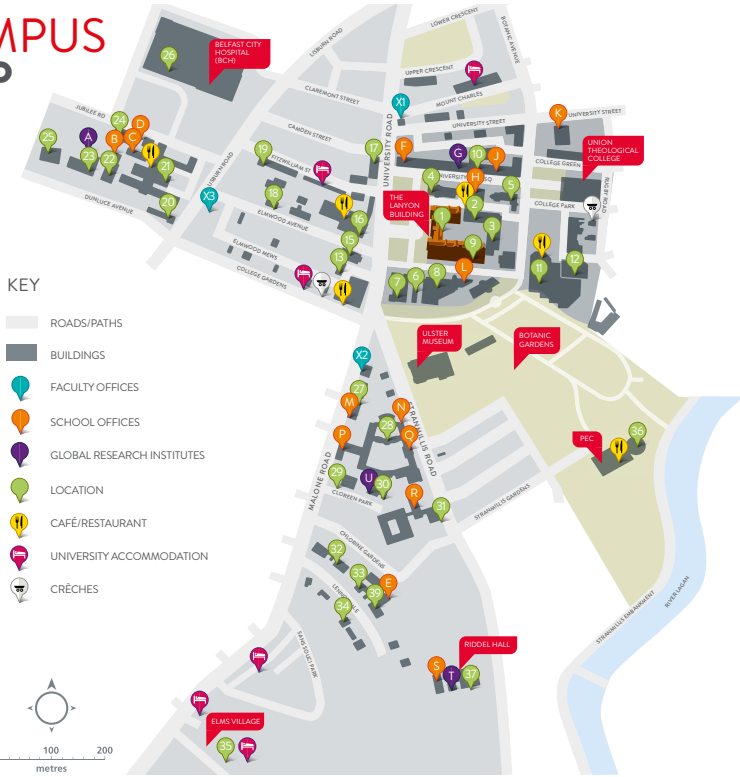


# CAMPUS MAP



## FACULTY OFFICES

Arts, Humanities and Social Sciences  
Engineering and Physical Sciences  
Medicine, Health and Life Sciences

## SCHOOL OFFICES

Arts, English and Languages  
Biological Sciences  
Chemistry and Chemical Engineering  
Electronics, Electrical Engineering and Computer Science  
History, Anthropology, Philosophy and Politics  
Law  
Mathematics and Physics  
Mechanical and Aerospace Engineering  
Medicine, Dentistry and Biomedical Sciences  
Natural and Built Environment  
Nursing and Midwifery  
Pharmacy  
Psychology  
Queen's Business School  
Social Sciences, Education and Social Work

## GLOBAL RESEARCH INSTITUTES

The Senator George J Mitchell Institute for Global Peace, Security and Justice  
The William J Clinton Leadership Institute  
The Institute for Global Food Security  
The Institute of Electronics, Communications and Information Technology  
Titanic Quarter  
The Institute of Health Sciences

## LOCATION

<b>X1</b>	Academic and Student Affairs	<b>3</b>	Lanyon Building	<b>1</b>
<b>X2</b>	Administration Building	<b>3</b>	Main Site Tower	<b>2</b>
<b>X3</b>	Ashby Building	<b>31</b>	Marketing, Recruitment, Communications and Internationalisation	<b>1</b>
	Biological Sciences	<b>39</b>	McClay Research Centre	<b>24</b>
<b>F</b>	Canada Room/Council Chamber	<b>1</b>	Medical Biology Centre (MBC)	<b>21</b>
<b>E</b>	Careers, Employability and Skills	<b>16</b>	Naughton Gallery at Queen's	<b>1</b>
<b>N</b>	Centre for Cancer Research and Cell Biology (CCRCB)	<b>23</b>	New Physics Building	<b>8</b>
<b>M</b>	Chrono Centre	<b>19</b>	Northern Ireland Technology Centre (NITC)	<b>30</b>
<b>J</b>	Clinical Research Facility	<b>26</b>	Occupational Health and Safety Services	<b>34</b>
<b>H</b>	Computer Science	<b>27</b>	Old Physics Building	<b>9</b>
<b>L</b>	Student Wellbeing Service	<b>16</b>	Peter Froggatt Centre (PFC)	<b>2</b>
<b>R</b>	David Bates Building	<b>12</b>	Pharmacy Building	<b>24</b>
<b>B</b>	David Keir Building	<b>28</b>	Physical Education Centre (PEC)	<b>36</b>
<b>Q</b>	Development and Alumni Relations	<b>1</b>	Queen's Film Theatre (QFT)	<b>10</b>
<b>C</b>	Disability Services	<b>16</b>	Registrar and Chief Operating Officer	<b>1</b>
<b>D</b>	Drama and Film Centre at Queen's	<b>10</b>	Research and Enterprise	<b>17</b>
<b>P</b>	Dunluce Health Centre	<b>20</b>	Riddell Hall	<b>37</b>
<b>S</b>	Elms Village	<b>35</b>	Sonic Arts Research Centre (SARC)	<b>29</b>
<b>K</b>	Elmwood Building	<b>18</b>	South Dining Hall	<b>6</b>
	Elmwood Hall	<b>15</b>	Student Plus	<b>1</b>
	Estates	<b>3</b>	One Elmwood, Student Centre and Students' Union	<b>16</b>
	Finance	<b>3</b>	The McClay Library	<b>11</b>
	Graduate School	<b>4</b>	University Health Centre	<b>13</b>
<b>G</b>	Great Hall	<b>1</b>	Vice-Chancellor's Office	<b>1</b>
<b>T</b>	Harty Room	<b>5</b>	Welcome Centre	<b>11</b>
<b>U</b>	Health Sciences Building	<b>25</b>	Whitla Hall	<b>7</b>
	Human Resources	<b>3</b>	Whitla Medical Building	<b>22</b>
	Information Services	<b>11</b>	Wellcome-Wolfson Institute for Experimental Medicine	<b>23</b>
	Institute of Professional Legal Studies (IPLS)	<b>33</b>		
	International Office	<b>1</b>		
<b>A</b>	INTO Queen's	<b>32</b>		